




Legend

-  2010 Drill Collars
-  Vein Segments, Inferred
-  20m Contours

3A-10-08
1.2m of 2.16 g/t Au

Continuous Chip Sample of:
7.55 g/t over 8.6 metres

3A-10-09

3A-10-06
5.6m of 0.98 g/t Au,
And 10.8m of 0.50 g/t Au

Continuous Chip Sample of:
11.34 g/t over 6 metres






3A-10-07
1.0m of 1.25 g/t Au

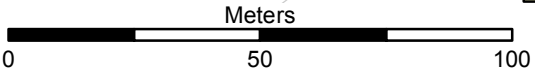

Continuous Chip Sample of:
23.66 g/t over 2.1 metres

3A-10-04
6.5m of 1.35 g/t Au,
Including 1.0m of 5.05 g/t Au,
And 11.9m of 1.51 g/t Au,
Including 1.9m of 3.48 g/t Au

3A-10-05
4.8m of 1.05 g/t Au,
And 0.9m of 1.68 g/t Au

2010 Rock Samples Au (g/t)

-  <0.25
-  0.25-0.50
-  0.50-1.0
-  1.0-10.0
-  10.0-1,013.5

Northern Tiger Resources Inc

2010 Drill Collar Map
3 Ace Property - Sleeping Giant Zone
Yukon Territory, Canada

NTS 105H09/H16 Scale: 1:1,500
UTM Nad 83, Zone 9 Watson Lake Mining District
Edmonton, AB November, 2010

534500

534600

534700

534800

6844200

6844200

6844100

6844100

534500

534600

534700

534800